

**The Downeast Lakes Land Trust oversees five primitive campsites** accessible by water only. Each site has a picnic table and fire ring, but no outhouse. Campsite use is free; donations to the land trust are appreciated.

- Campsites are available on a first-come, first-served basis.
- Use established campsites only. Please do not exceed recommended maximum number of campers set for each site.
- Camping is limited to three consecutive nights.
- Carry out everything you carry in. The campsites have no trash receptacles. Please help us keep these sites clean!
- For human waste, dig holes six to eight inches deep at least 200 feet from water, campsites, and trails. Cover waste and paper thoroughly.
- Pets should be kept in control at all times. For pet waste, please follow the same guidelines as for human waste.
- **State law requires fire permits for campfires. Campfires may be banned during dry periods. Call the Maine Forest Service for a permit (207) 827-1800. EXTINGUISH FIRES COMPLETELY BEFORE LEAVING**

- Be aware that approaches to the sites are often rocky and shallow, and access by motorboat can be hazardous. No sites have docks.
- Plan ahead: the weather can change quickly, and sudden winds make the waters treacherous. Don't count on your cell phone in an emergency; coverage is spotty to non-existent. A map and compass are essential. Topographic maps and information on guide services are available at the Pine Tree Store (207-796-5027)
- Please do not disturb nesting loons, eagles, herons, waterfowl, or other wildlife.

*October 2006: Policies and conditions subject to change.*

**The Downeast Lakes Land Trust** is a nonprofit founded in 2001 which owns and oversees 27,000 acres of woodlands and more than 60 miles of shorefront along West Grand, Pocomcus and Fourth Machias lakes. The land was acquired through the generosity of many individuals, communities, foundations, and corporations.



The mission of the Downeast Lakes Land Trust is to ensure the long-term economic and environmental well-being of the Downeast region through the conservation and exemplary management of its

forests and waters. The trust is committed to traditional public access to the Community Forest. Quebec-Labrador Foundation, NPS Rivers and Trails Program, Land for Maine's Future Board, and Maine Recreational Trail Program have all contributed to development of our trails and campsites. The trust is working toward sustainable forestry certification. Maine Outdoor Heritage Fund is supporting our efforts to integrate forestry and wildlife habitat management using Focus Species Forestry.

**To contribute to the trust's efforts or learn how you can help, please contact us:**

**DOWNEAST LAKES LAND TRUST**

P.O. Box 75  
4 Water Street  
Grand Lake Stream, ME 04637


207.796.2100

[downeastlakes01@earthlink.net](mailto:downeastlakes01@earthlink.net)

[www.downeastlakes.org](http://www.downeastlakes.org)



P.O. Box 75  
4 Water Street  
Grand Lake Stream, ME 04637



**DOWNEAST LAKES  
WATER TRAIL  
CAMPSITES**



**Downeast Lakes  
LAND TRUST**

# CAMP SITES

## McClellan Cove East

### West Grand Lake

N 45° 14' 54.4" W 67° 53' 07.0"

UTM 19 T 0587479 5010938 NAD27

Nice southern exposure with sweeping views of West Grand Lake. *Maximum capacity: 3 tents/6 persons*

## Flood Cove

### Pocumcus Lake

N 45° 13' 32.6" W 67° 55' 19.9"

UTM 19 T 0584616 5008373 NAD27

A deep-set cove with a broad pebble beach during times of low water. Western views. *Maximum capacity: 2 tents/4 persons*

## Pocumcus East

### Pocumcus Lake

N 45° 12' 06.3" W 67° 55' 02.2"

UTM 19 T 0585037 5005717 NAD27

Attractive site under tall trees traditionally used by Maine guides during fishing season. Good sunset views. *Maximum capacity: 4 tents/8 people*

## Fourth Machias Outlet North

### Fourth Machias Lake

N 45° 10' 08.8" W 67° 58' 26.3"

UTM 19 T 0580631 5002032 NAD 27

Located atop the remains of the old dam where Fourth Machias Lake empties into Fourth Lake Stream. *Maximum capacity: 3 tents/6 people.*

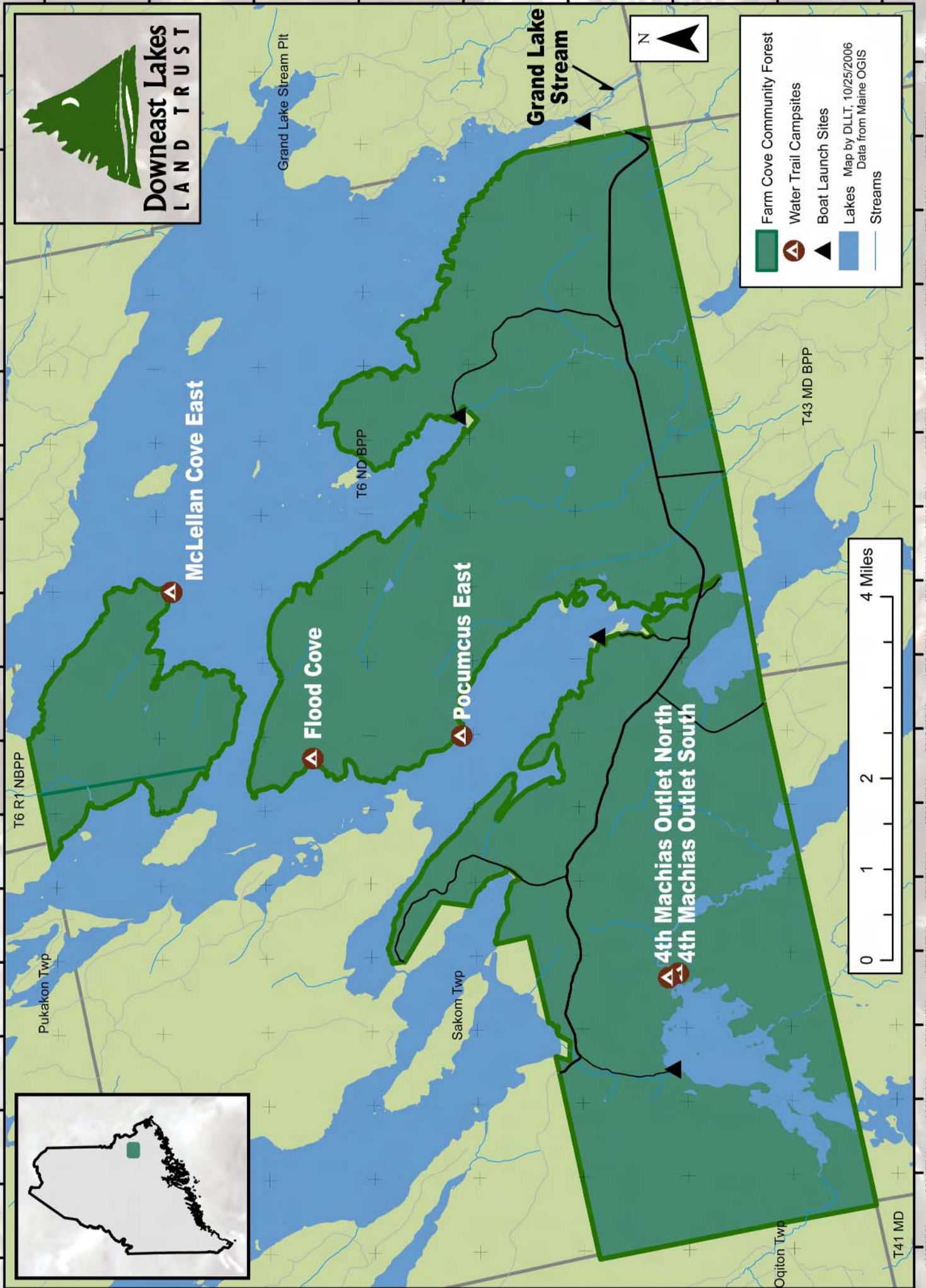
## Fourth Machias Outlet South

### Fourth Machias Lake

N 45° 10' 06.8" W 67° 58' 24.9"

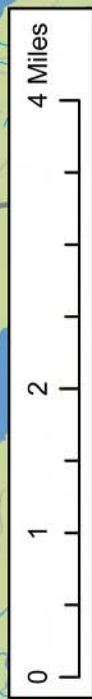
UTM 19 T 0580662 5001970 NAD 27

Located on the south side of the outlet, directly across from the North site. *Maximum capacity: 3 tents/6 people.*



**Legend**

- Farm Cove Community Forest
- Water Trail Campsites
- Boat Launch Sites
- Lakes (Map by DLLT, 10/25/2006; Data from Maine OGIS)
- Streams



4th Machias Outlet North  
4th Machias Outlet South

Flood Cove

Pocumcus East

McClellan Cove East

Grand Lake Stream

Grand Lake Stream Pit

T6 ND BPP

T43 MD BPP

T41 MD

Pukakon Twp

Sakom Twp

Oqiton Twp

45°16'0"N 45°15'0"N 45°14'0"N 45°13'0"N 45°12'0"N 45°11'0"N 45°10'0"N 45°9'0"N 45°8'0"N

68°20'W 68°10'W 68°0'W 67°50'W 67°40'W 67°30'W 67°20'W 67°10'W 67°0'W 66°50'W 66°40'W 66°30'W 66°20'W 66°10'W 66°0'W 65°50'W 65°40'W 65°30'W 65°20'W 65°10'W 65°0'W 64°50'W 64°40'W 64°30'W 64°20'W 64°10'W 64°0'W 63°50'W 63°40'W 63°30'W 63°20'W 63°10'W 63°0'W 62°50'W 62°40'W 62°30'W 62°20'W 62°10'W 62°0'W 61°50'W 61°40'W 61°30'W 61°20'W 61°10'W 61°0'W 60°50'W 60°40'W 60°30'W 60°20'W 60°10'W 60°0'W 59°50'W 59°40'W 59°30'W 59°20'W 59°10'W 59°0'W 58°50'W 58°40'W 58°30'W 58°20'W 58°10'W 58°0'W 57°50'W 57°40'W 57°30'W 57°20'W 57°10'W 57°0'W 56°50'W 56°40'W 56°30'W 56°20'W 56°10'W 56°0'W 55°50'W 55°40'W 55°30'W 55°20'W 55°10'W 55°0'W 54°50'W 54°40'W 54°30'W 54°20'W 54°10'W 54°0'W 53°50'W 53°40'W 53°30'W 53°20'W 53°10'W 53°0'W 52°50'W 52°40'W 52°30'W 52°20'W 52°10'W 52°0'W 51°50'W 51°40'W 51°30'W 51°20'W 51°10'W 51°0'W 50°50'W 50°40'W 50°30'W 50°20'W 50°10'W 50°0'W 49°50'W 49°40'W 49°30'W 49°20'W 49°10'W 49°0'W 48°50'W 48°40'W 48°30'W 48°20'W 48°10'W 48°0'W 47°50'W 47°40'W 47°30'W 47°20'W 47°10'W 47°0'W 46°50'W 46°40'W 46°30'W 46°20'W 46°10'W 46°0'W 45°50'W 45°40'W 45°30'W 45°20'W 45°10'W 45°0'W